VANCOUVER INTL
VANCOUVER BC

CONVERGING ILS/DME or ILS/RADAR RWY 08R

ATIS	ARR	TWR	GND	DEP	ELEV 14
124.6	128.6/128.17 (Outer) 133.1 134.225 (Inner) 352.7	118.7(S) 226.5	121.7(S) 275.8	126.125(N) 132.3(S) 363.8	TDZE 08R 9

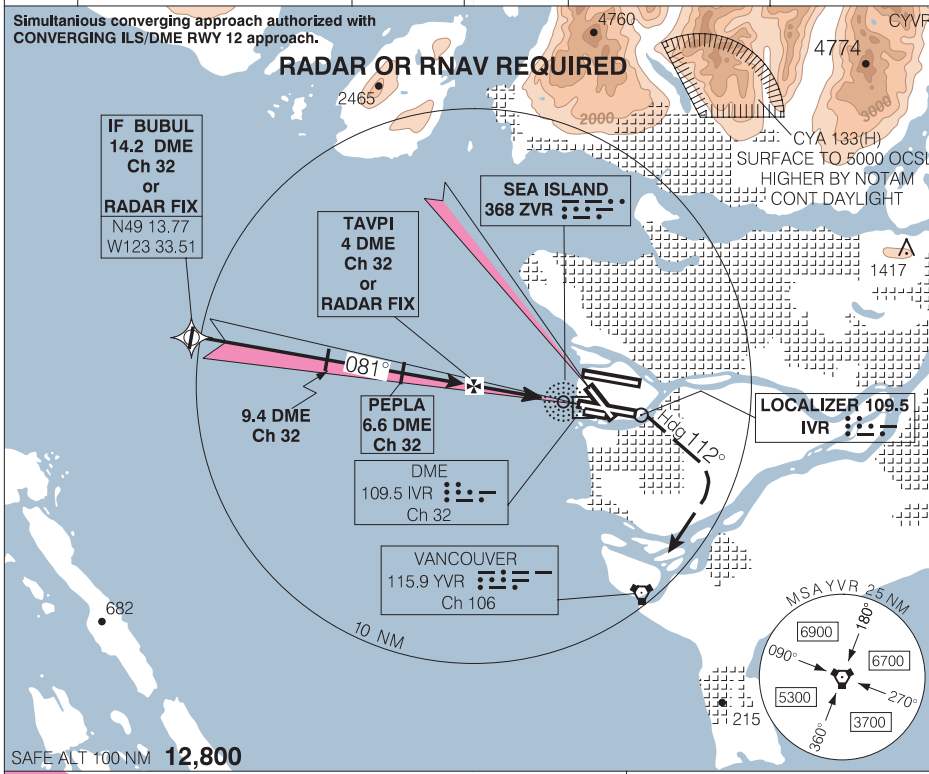

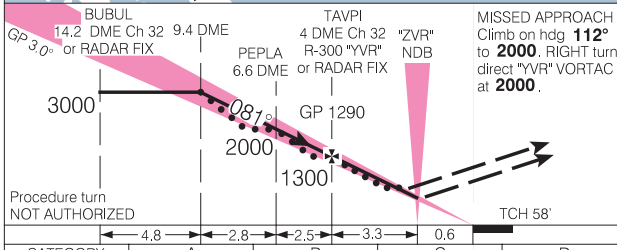

MISSED APPROACH
Climb on hdg **112°** to **2000**, RIGHT turn direct "YVR" VORTAC at **2000**.

TDZL Rwys 08R, 08L, 26R & 26L

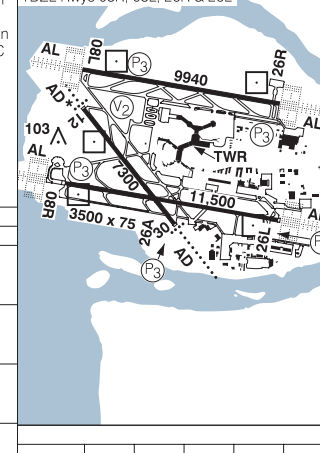

CATEGORY	A	B	C	D
CONVERGING ILS/DME ILS/RADAR	**209**	(200)	½ RVR 26	
LOC/DME LOC/RADAR	**300**	(291)	1 RVR 50	
CIRCLING	NOT AUTHORIZED			

Source of Canadian Civil Aeronautical Data : © 2009 NAV CANADA All rights reserved